










KILLEAN WIND FARM

FIGURE 5.29

CUMULATIVE ZTV WITH OPERATIONAL GIGHA AND GIGHA EXTENSION

Contains OS data © Crown Copyright and database right 2024.

KEY

-  Site Boundary
-  Study Area 35km
-  Proposed Turbines
-  Other Operational Wind Farms
-  LVIA Viewpoints
-  Local Authority Boundary
- Wind Farms Theoretically Visible**
-  Proposed Killean Wind Farm Visible Only
-  Other Operational Wind Farms Visible Only (Gigha and Gigha Extension)
-  Combined Visibility of Proposed Killean Wind Farm Other Operational Wind Farms



SCALE - 1:275,000 @ A3

ENVIRONMENTAL IMPACT ASSESSMENT REPORT 2024

THIS DRAWING IS THE PROPERTY OF RENEWABLE ENERGY SYSTEMS LTD. AND NO REPRODUCTION MAY BE MADE IN WHOLE OR IN PART WITHOUT PERMISSION

