











KILLEAN WIND FARM

Figure 5.9

LANDSCAPE DESIGNATIONS WITHIN 35 KM

Contains OS data © Crown Copyright and database right 2024.

KEY

-  Site Boundary
-  Study Area 35km
-  Proposed Turbines
-  LVIA Viewpoints
- Landscape Designations and Assets**
-  National Scenic Areas
-  Local Landscape Areas
-  Wild Land Area
- Heritage Designations**
-  Gardens and Designed Landscapes
-  Conservation Areas
-  Local Authority Boundary



SCALE - 1:275,000 @ A3

ENVIRONMENTAL IMPACT ASSESSMENT REPORT 2024

THIS DRAWING IS THE PROPERTY OF RENEWABLE ENERGY SYSTEMS LTD. AND NO REPRODUCTION MAY BE MADE IN WHOLE OR IN PART WITHOUT PERMISSION

