




KILLEAN WIND FARM

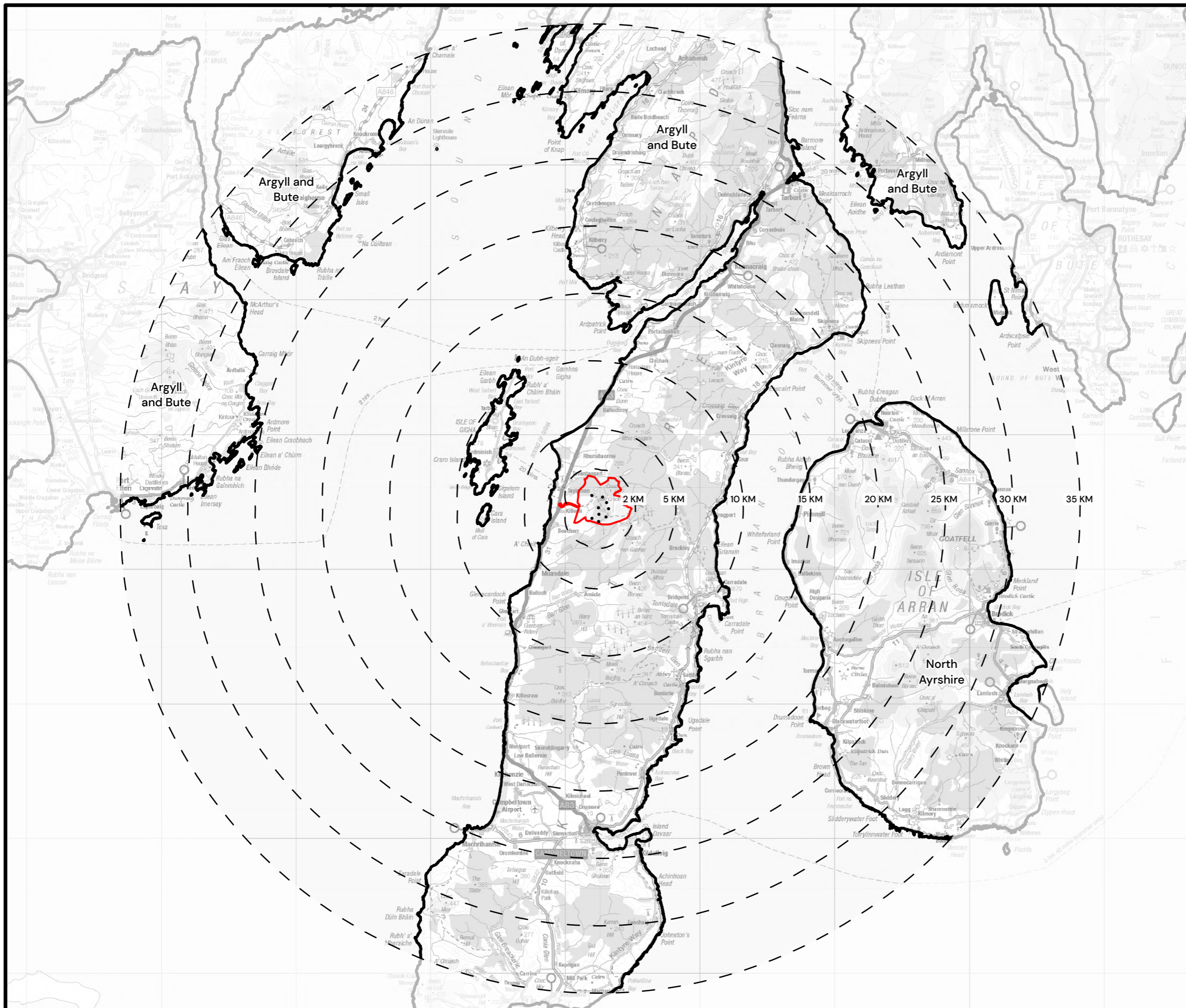
Figure 5.1

SITE LOCATION AND INITIAL LVIA STUDY AREA 35 KM

Contains OS data © Crown Copyright and database right 2024.

KEY

-  Site Boundary
-  Study Area 35km
- Proposed Turbines
-  Local Authority Boundary



SCALE - 1:275,000 @ A3

ENVIRONMENTAL IMPACT ASSESSMENT REPORT 2024

THIS DRAWING IS THE PROPERTY OF RENEWABLE ENERGY SYSTEMS LTD. AND NO REPRODUCTION MAY BE MADE IN WHOLE OR IN PART WITHOUT PERMISSION