




Existing View



Wireline Drawing

KEY: Proposed Killean Wind Farm

Viewpoint Information
 OS Reference: E171779 N644395
 Ground level: 167m (AOD)

Distance to nearest turbine: 650m (T8)
 Bearing to centre of photograph: 35°

Angle of view: 90° (cylindrical)
 Principal distance: 812.5mm
 Paper size: 841 x 297 mm (half A1)
 Correct printed image size: 820 x 260mm


Nikon D750
 Nikkor AF 50mm f/1.8D
 1.5 m AGL
 24/08/2016 19:00



(Sheet A)
 Braids cup and ring marked stone (3501) and hut circle (3942)
 Figure 6.5 Drawing number P23-0967



Existing View



Wireline Drawing

KEY: Proposed Killean Wind Farm Schemes In Planning

Viewpoint Information
 OS Reference: E171779 N644395
 Ground level: 167m (AOD)

Distance to nearest turbine: 650m (T8)
 Bearing to centre of photograph: 125°


Angle of view: 90° (cylindrical)
 Principal distance: 812.5mm
 Paper size: 841 x 297 mm (half A1)
 Correct printed image size: 820 x 260mm

Nikon D750
 Nikkor AF 50mm f/1.8D
 1.5 m AGL
 24/08/2016 19:00





Existing View



Clachaig Glen

Wireline Drawing

KEY: Schemes In Planning


Viewpoint Information
 OS Reference: E171779 N644395
 Ground level: 167m (AOD)

Distance to nearest turbine: 650m (T8)
 Bearing to centre of photograph: 215°

Angle of view: 90° (cylindrical)
 Principal distance: 812.5mm
 Paper size: 841 x 297 mm (half A1)
 Correct printed image size: 820 x 260mm

Nikon D750
 Nikkor AF 50mm f/1.8D
 1.5 m AGL
 24/08/2016 19:00





Wireline Drawing

KEY: Proposed Killean Wind Farm

Viewpoint Information

OS Reference: E171779 N644395
Ground level: 167m (AOD)

Distance to nearest turbine: 650m (T8)
Bearing to centre of photograph: 26.5°

Angle of view: 53.5° (planar)
Principal distance: 812.5mm
Paper size: 841 x 297 mm (half A1)
Correct printed image size: 820 x 260mm

Nikon D750
Nikkor AF 50mm f/1.8D
1.5 m AGL
24/08/2016 19:00



KILLEAN WIND FARM

(Sheet D)
Braids cup and ring marked stone (3501) and hut circle (3942)
Figure 6.5 Drawing number P23-0967



Photomontage

Viewpoint Information
KILLEAN WIND FARM

OS Reference: E171779 N644395
Ground level: 167m (AOD)

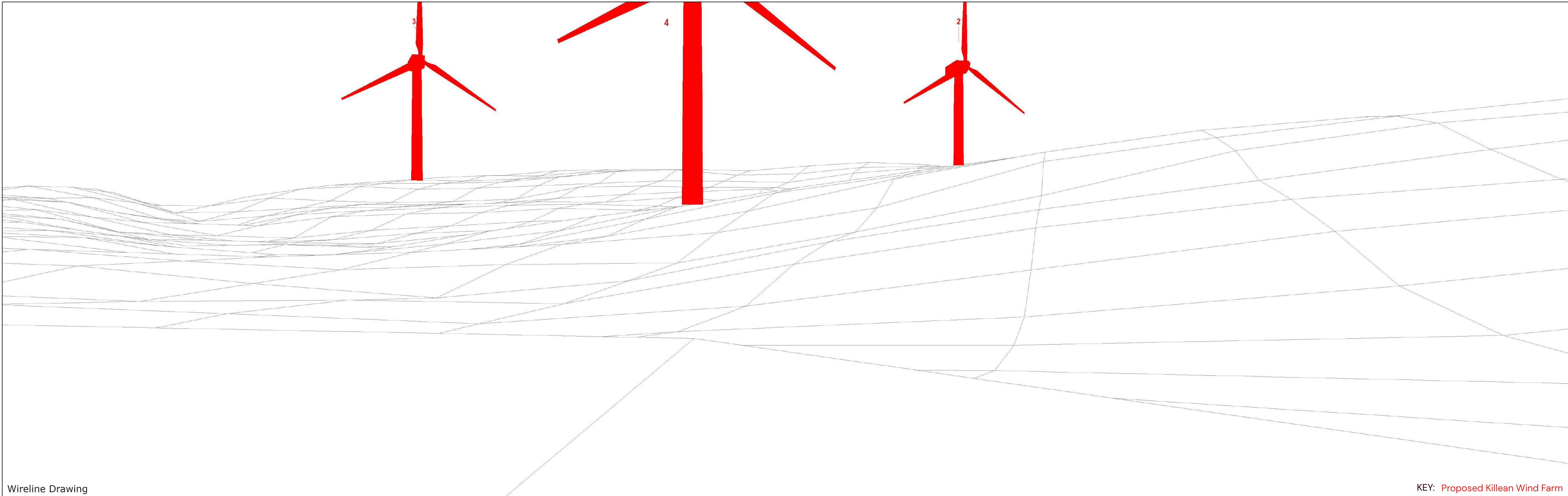
Distance to nearest turbine: 650m (T8)
Bearing to centre of photograph: 26.5°

Angle of view: 53.5° (planar)
Principal distance: 812.5mm
Paper size: 841 x 297 mm (half A1)
Correct printed image size: 820 x 260mm

Nikon D750
Nikkor AF 50mm f/1.8D
1.5 m AGL
24/08/2016 19:00



(Sheet E)
Braids cup and ring marked stone (3501) and hut circle (3942)
Figure 6.5 Drawing number P23-0967



Wireline Drawing

KEY: Proposed Killean Wind Farm

Viewpoint Information

KILLEAN WIND FARM

OS Reference: E171779 N644395
Ground level: 167m (AOD)

Distance to nearest turbine: 650m (T8)
Bearing to centre of photograph: 80°

Angle of view: 53.5° (planar)
Principal distance: 812.5mm
Paper size: 841 x 297 mm (half A1)
Correct printed image size: 820 x 260mm

Nikon D750
Nikkor AF 50mm f/1.8D
1.5 m AGL
24/08/2016 19:00



(Sheet F)
Braids cup and ring marked stone (3501) and hut circle (3942)
Figure 6.5 Drawing number P23-0967



Photomontage

Viewpoint Information
KILLEAN WIND FARM

OS Reference: E171779 N644395
Ground level: 167m (AOD)


Distance to nearest turbine: 650m (T8)
Bearing to centre of photograph: 80°

Angle of view: 53.5° (planar)
Principal distance: 812.5mm
Paper size: 841 x 297 mm (half A1)
Correct printed image size: 820 x 260mm

Nikon D750
Nikkor AF 50mm f/1.8D
1.5 m AGL
24/08/2016 19:00



(Sheet G)
Braids cup and ring marked stone (3501) and hut circle (3942)
Figure 6.5 Drawing number P23-0967



Wireline Drawing

KEY: Proposed Killean Wind Farm

Viewpoint Information

KILLEAN WIND FARM

OS Reference: E171779 N644395
Ground level: 167m (AOD)

Distance to nearest turbine: 650m (T8)
Bearing to centre of photograph: 133.5°

Angle of view: 53.5° (planar)
Principal distance: 812.5mm
Paper size: 841 x 297 mm (half A1)
Correct printed image size: 820 x 260mm

Nikon D750
Nikkor AF 50mm f/1.8D
1.5 m AGL
24/08/2016 19:00



(Sheet H)
Braids cup and ring marked stone (3501) and hut circle (3942)
Figure 6.5 Drawing number P23-0967



Photomontage

Viewpoint Information

KILLEAN WIND FARM

OS Reference: E171779 N644395
Ground level: 167m (AOD)

Distance to nearest turbine: 650m (T8)
Bearing to centre of photograph: 133.5°

Angle of view: 53.5° (planar)
Principal distance: 812.5mm
Paper size: 841 x 297 mm (half A1)
Correct printed image size: 820 x 260mm

Nikon D750
Nikkor AF 50mm f/1.8D
1.5 m AGL
24/08/2016 19:00



(Sheet 1)
Braids cup and ring marked stone (3501) and hut circle (3942)
Figure 6.5 Drawing number P23-0967