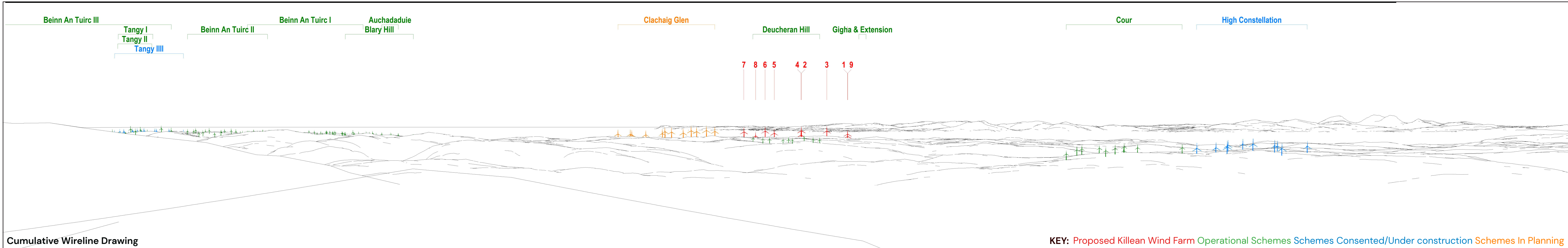


Existing View

Extent of 53.5 degrees planar panorama image



Cumulative Wireline Drawing

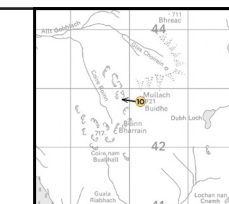
KEY: Proposed Killean Wind Farm Operational Schemes Schemes Consented/Under construction Schemes In Planning

Viewpoint Information OS Reference: E190191 N642777 Ground level: 715m (AOD)


Distance to nearest turbine: 17,080m (T2) Bearing to centre of photograph: 274.9°

Angle of view: 90° (cylindrical) Principal distance: 812.5mm Paper size: 841 x 297 mm (half A1) Correct printed image size: 820 x 260mm

Camera: Nikon Corporation Lens: 50mm Fixed Focal Lens Height: 1.5m Date & Time: 24/07/2023 12:25



(Sheet A) LVIA Viewpoint 10 - Beinn Bharrain, Isle of Arran Figure 5.46 Drawing number P23-0967



Wireline Drawing

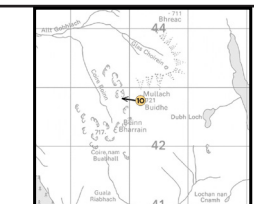
KEY: Proposed Killean Wind Farm

**Viewpoint Information**  
 OS Reference: E190191 N642777  
 Ground level: 715m (AOD)

Distance to nearest turbine: 17,080m (T2)  
 Bearing to centre of photograph: 274.9°

Angle of view: 53.5° (planar)  
 Principal distance: 812.5mm  
 Paper size: 841 x 297 mm (half A1)  
 Correct printed image size: 820 x 260mm

Camera: Nikon Corporation  
 Lens: 50mm Fixed Focal Lens  
 Height: 1.5m  
 Date & Time: 24/07/2023 12:25



(Sheet B)  
 LVIA Viewpoint 10 - Beinn Bharrain, Isle of Arran  
 Figure 5.46 Drawing number P23-0967



Photomontage

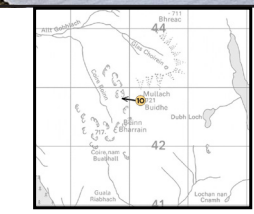
**Viewpoint Information**  
KILLEAN WIND FARM

OS Reference: E190191 N642777  
Ground level: 715m (AOD)

Distance to nearest turbine: 17,080m (T2)  
Bearing to centre of photograph: 274.9°

Angle of view: 53.5° (planar)  
Principal distance: 812.5mm  
Paper size: 841 x 297 mm (half A1)  
Correct printed image size: 820 x 260mm

Camera: Nikon Corporation  
Lens: 50mm Fixed Focal Lens  
Height: 1.5m  
Date & Time: 24/07/2023 12:25



(Sheet C)  
LVIA Viewpoint 10 - Beinn Bharrain, Isle of Arran  
Figure 5.46 Drawing number P23-0967