
















KILLEAN WIND FARM EIA REPORT

FIGURE 1.3

PROPOSED DEVELOPMENT

Reproduced from Ordnance Survey digital data © Crown copyright and database rights 2024. All rights reserved. License number 0100031673.

-  Site Boundary
-  Proposed Turbine Location
-  Proposed Site Entrance Location
-  Proposed Substation Compound
-  Proposed Hardstanding
-  Proposed Temporary Construction Compound
-  Proposed Borrow Pit Search Area
-  Proposed Temporary Concrete Batching Plant
-  Proposed Passing Place
-  Proposed Watercourse Crossing
-  Area Outside Site Boundary
-  Proposed Upgraded Site Track
-  Existing Public Road
-  Proposed Site Track



LAYOUT DWG: XXXXXDXXX-XX T-LAYOUT NO: PSCOkIn049

DRAWING NUMBER
405.064984.00001.0040.0

SCALE - 1:20,000 @ A3

**Environmental Impact
Assessment Report 2024**

THIS DRAWING IS THE PROPERTY OF RENEWABLE ENERGY SYSTEMS LTD. AND NO REPRODUCTION MAY BE MADE IN WHOLE OR IN PART WITHOUT PERMISSION

