










KILLEAN WIND FARM

FIGURE 5.35

**CUMULATIVE ZTV WITH
CONSENTED AIRIGH**

Contains OS data © Crown Copyright and database right 2024.

KEY

-  Site Boundary
-  Study Area 35km
-  Proposed Turbines
-  Other Consented Wind Farm
-  LVIA Viewpoints
-  Local Authority Boundary
- Wind Farms Theoretically Visible
 -  Proposed Killean Wind Farm Visible Only
 -  Other Consented Wind Farms Visible Only (Airigh)
 -  Combined Visibility of Proposed Killean Wind Farm Other Consented Wind Farms



SCALE - 1:275,000 @ A3

**ENVIRONMENTAL IMPACT ASSESSMENT
REPORT 2024**

THIS DRAWING IS THE PROPERTY OF RENEWABLE ENERGY SYSTEMS LTD. AND NO REPRODUCTION MAY BE MADE IN WHOLE OR IN PART WITHOUT PERMISSION

