



Killean Wind Farm

Technical Appendix 11.5

Charts

Author	Artem Khodov
Date	28 May 2024
Ref	Final

This document (the “Report”) has been prepared by Renewable Energy Systems Ltd (“RES”). RES shall not be deemed to make any representation regarding the accuracy, completeness, methodology, reliability or current status of any material contained in this Report, nor does RES assume any liability with respect to any matter or information referred to or contained in the Report, except to the extent specified in (and subject to the terms and conditions of) any contract to which RES is party that relates to the Report (a “Contract”). Any person relying on the Report (a “Recipient”) does so at their own risk, and neither the Recipient nor any person to whom the Recipient provides the Report or any matter or information derived from it shall have any right or claim against RES or any of its affiliated companies in respect thereof, but without prejudice to the terms of any Contract to which the Recipient is party.

Contents

1	Charts	1
---	--------------	---

1 Charts

Chart 11.5.1: Wind Speed and Direction during the Background Noise Survey

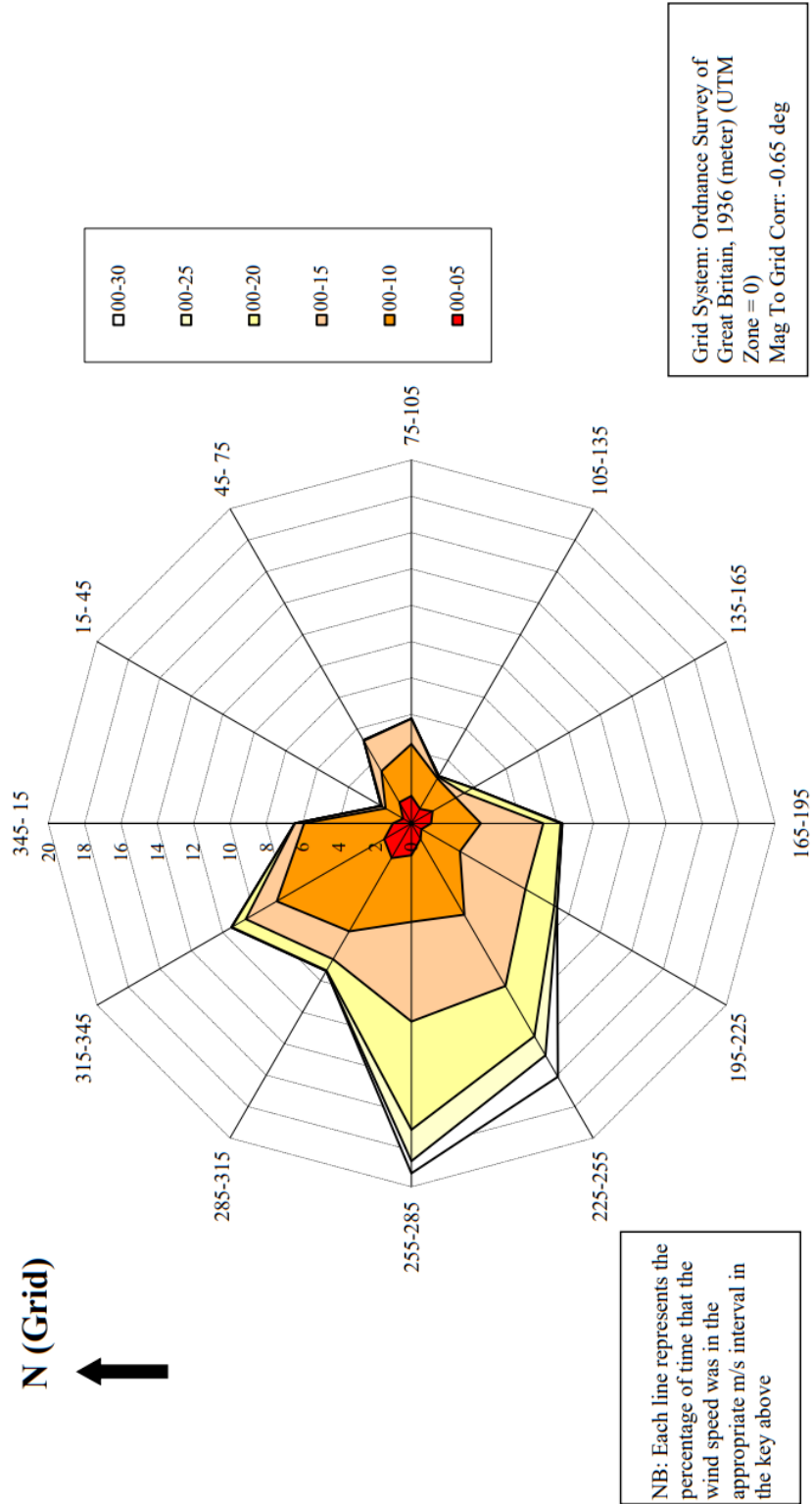


Chart 11.5.2: Predicted Wind Rose over an Extended Period

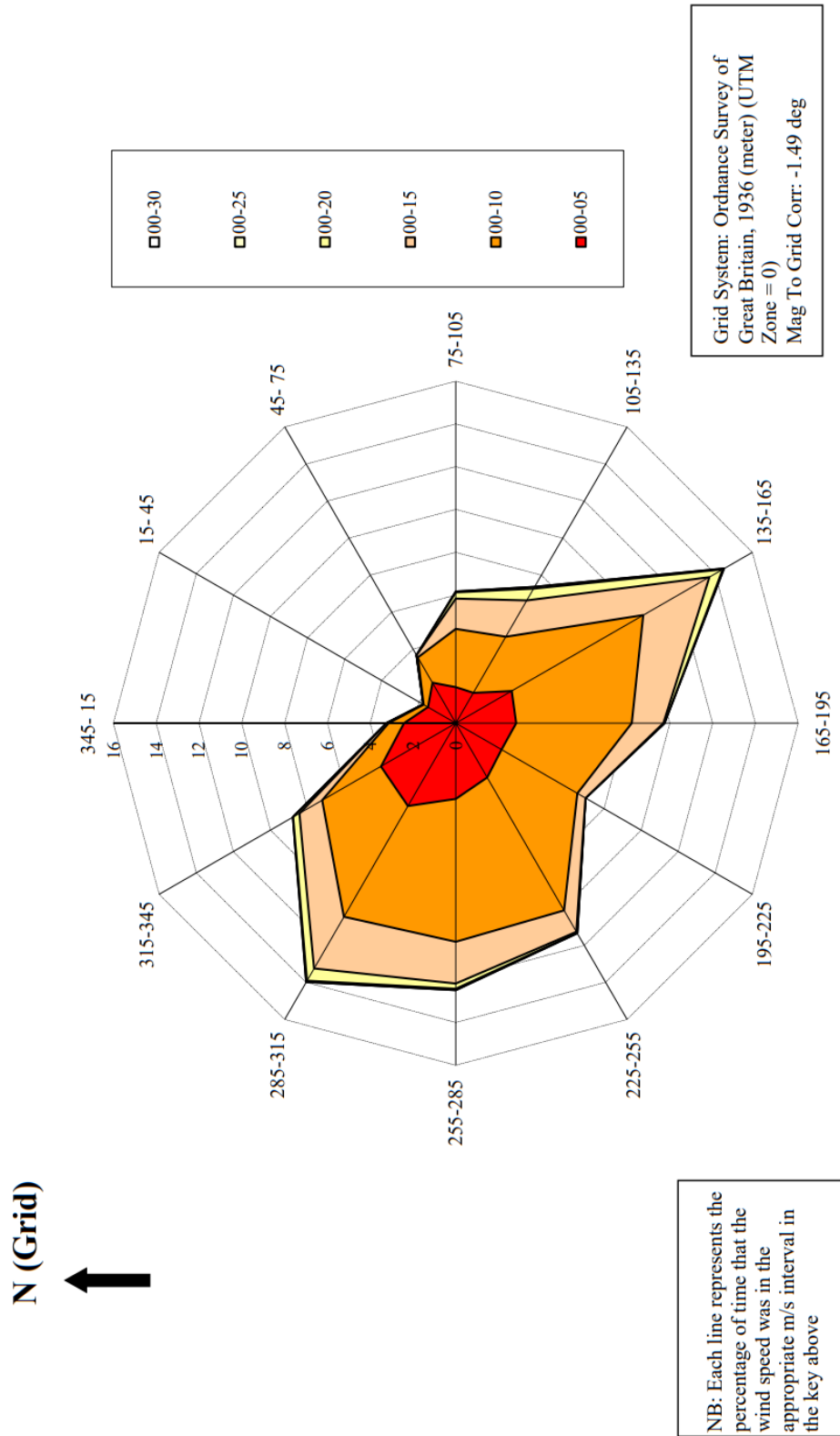


Chart 11.5.3: Daytime Noise Limits and Background Noise Levels during Quiet Daytime Periods at Culfuar

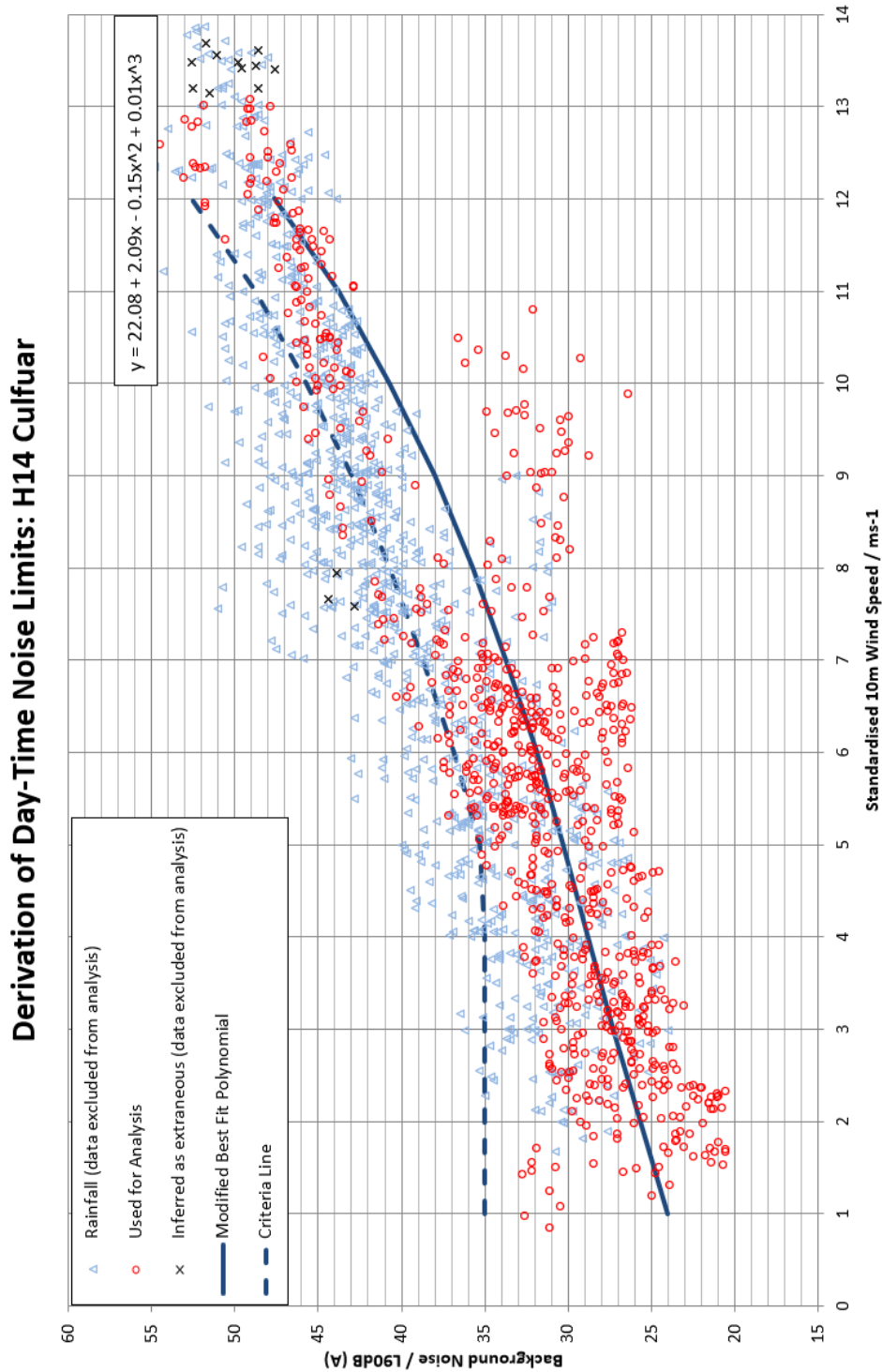


Chart 11.5.4: Daytime Noise Limits and Background Noise Levels during Quiet Daytime Periods at Drumnamucklach

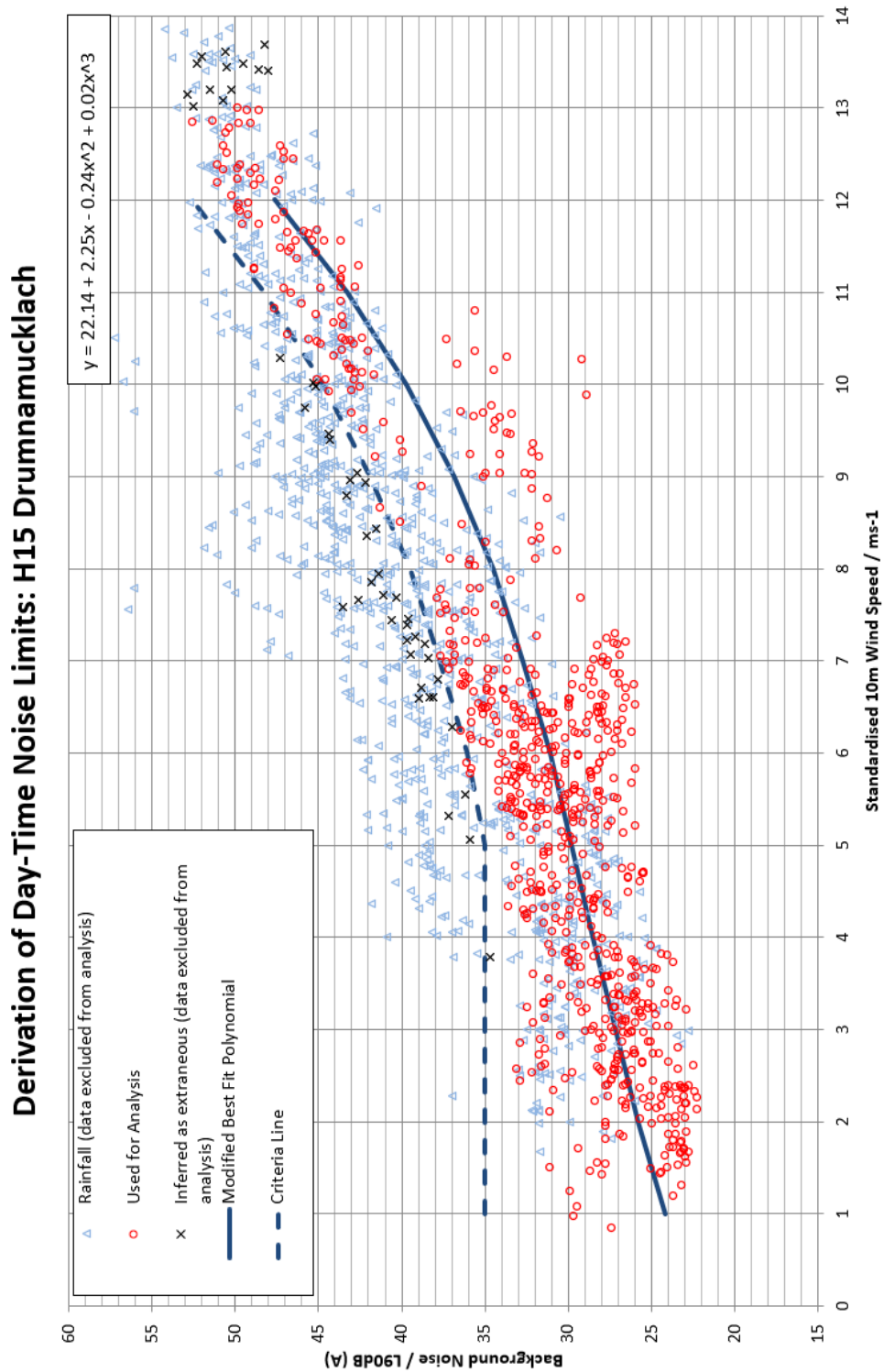


Chart 11.5.5: Noise Limits and Background Noise Levels during Night-Time Periods at Culfuair

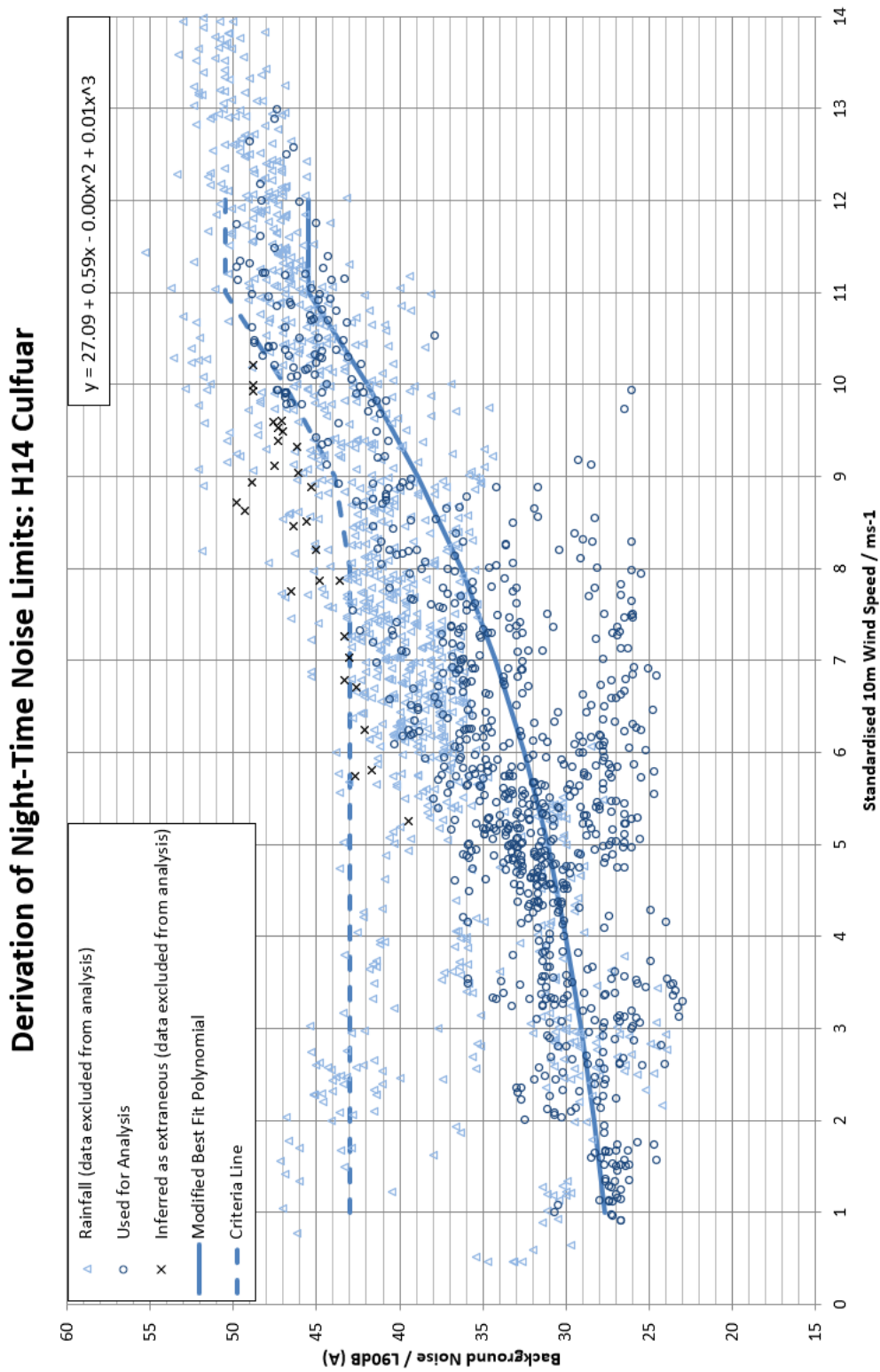


Chart 11.5.6: Noise Limits and Background Noise Levels during Night-Time Periods at Drumnamucklach

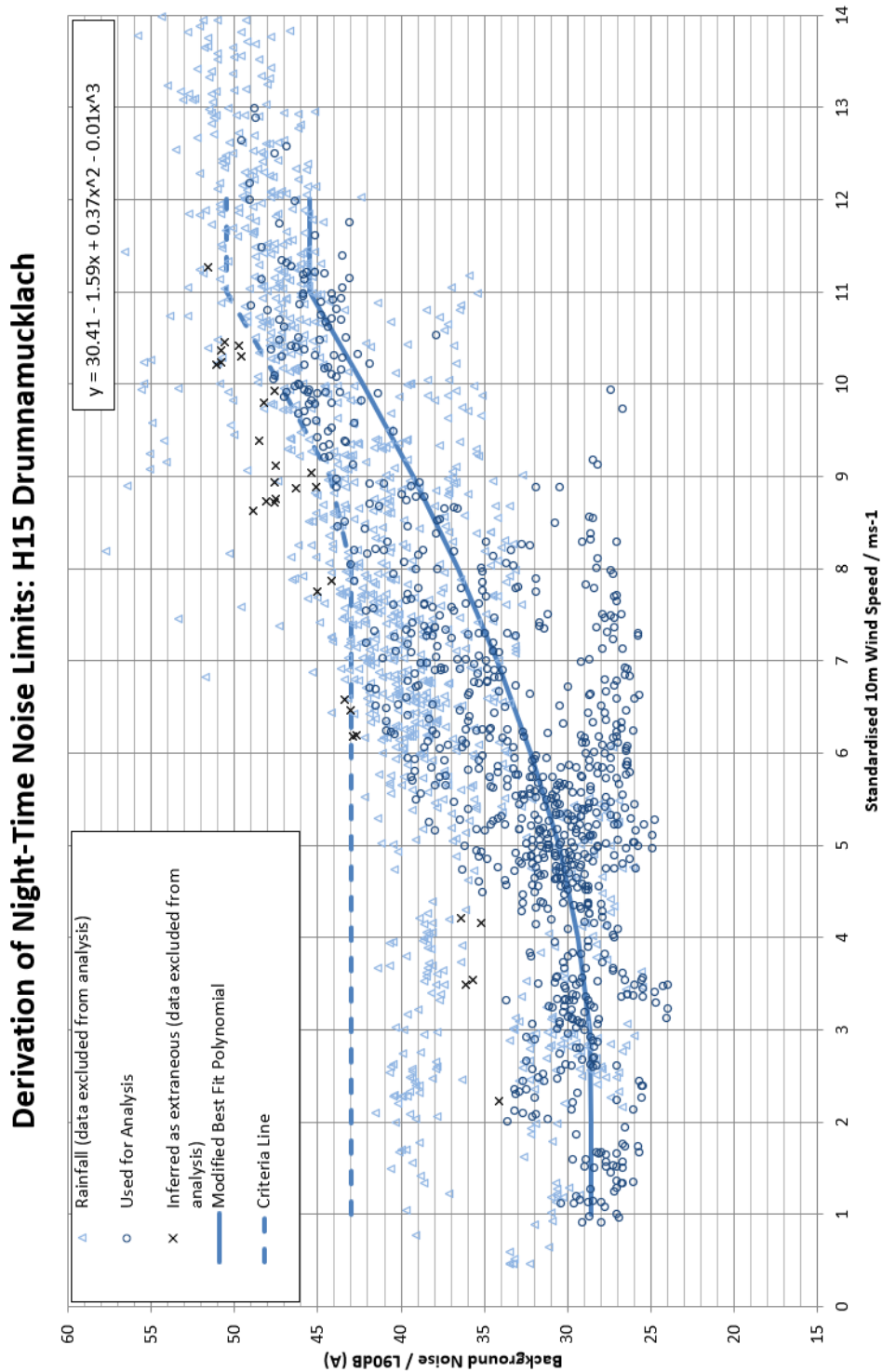


Chart 11.5.7: Predicted Cumulative Noise Levels and Daytime Noise Limits at High Clachaig

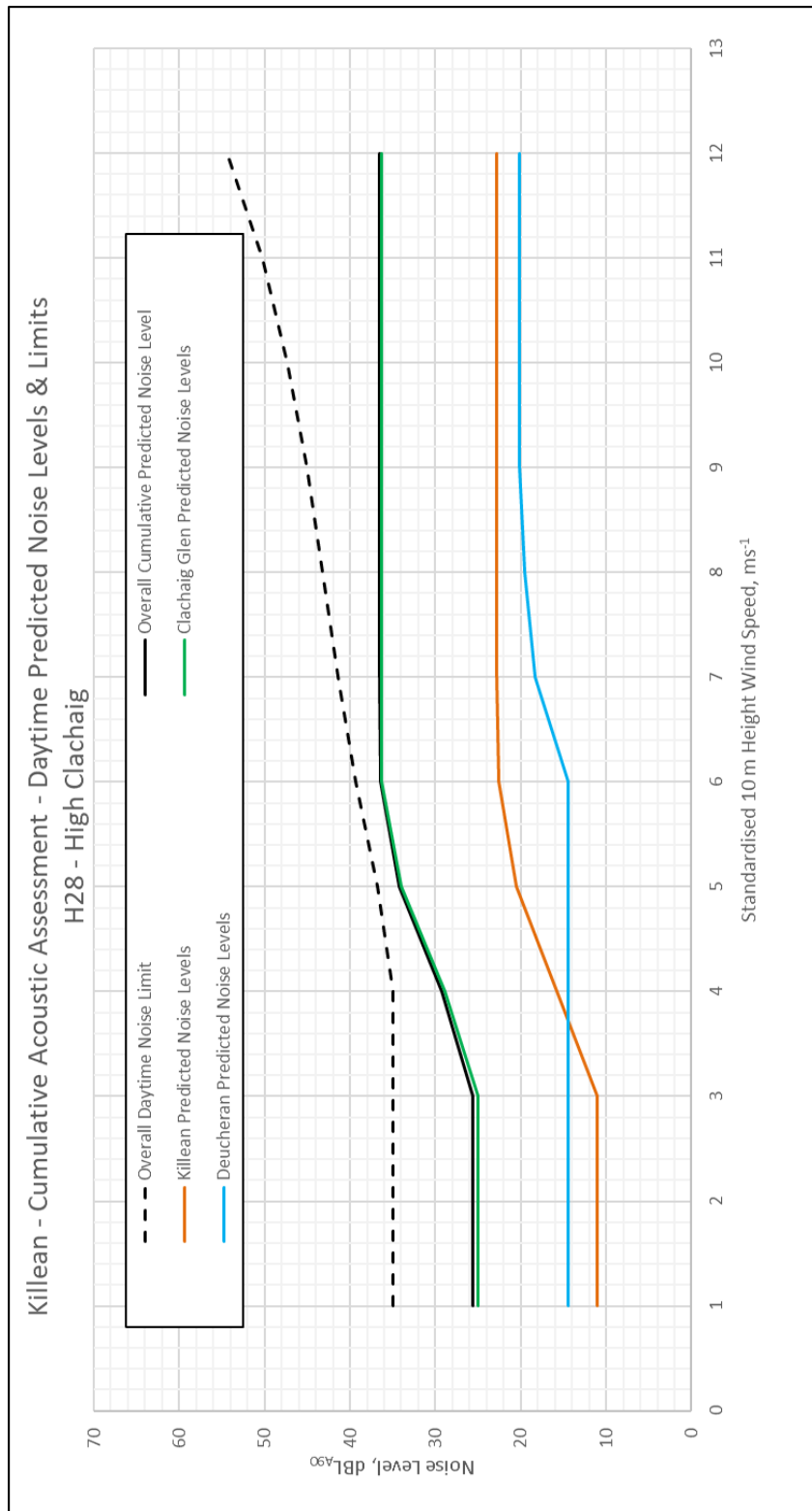


Chart 11.5.8: Predicted Cumulative Noise Levels and Night-time Noise Limits at High Clachaig

