


Wireline Drawing

KEY: Proposed Killean Wind Farm Schemes In Planning





Wireline Drawing

Viewpoint Information
 OS Reference: E170440 N640313
 Ground level: 176m (AOD)
 Distance to nearest turbine: 3776m (T8)
 Bearing to centre of image: 25/115°
 Angle of view: 90° (cylindrical)
 Principal distance: 812.5mm
 Paper size: 841 x 297 mm (half A1)
 Correct printed image size: 820 x 260mm



(Sheet A)
 Low Clachaig cup marked boulder (SM4352)
 Figure 6.12 Drawing number P23-0967



KEY: Operational Schemes

Viewpoint Information
 OS Reference: E170440 N640313
 Ground level: 176m (AOD)
 Distance to nearest turbine: 3776m (T8)
 Bearing to centre of image: 205/295°
 Angle of view: 90° (cylindrical)
 Principal distance: 812.5mm
 Paper size: 841 x 297 mm (half A1)
 Correct printed image size: 820 x 260mm



(Sheet B)
 Low Clachaig cup marked boulder (SM4352)
 Figure 6.12 Drawing number P23-0967