







**KILLEAN WIND FARM**

**Figure 5.15  
TOPOGRAPHY PLAN TO  
35 KM**

Contains OS data © Crown Copyright and database right 2024.

**KEY**

-  Site Boundary
-  Study Area 35km
-  Proposed Turbines
-  LVIA Viewpoints
-  Local Authority Boundary
- Topography Above Ordnance Datum
-  900m  
0m



SCALE - 1:275,000 @ A3

**ENVIRONMENTAL IMPACT ASSESSMENT  
REPORT 2024**

THIS DRAWING IS THE PROPERTY OF RENEWABLE ENERGY SYSTEMS LTD. AND NO REPRODUCTION MAY BE MADE IN WHOLE OR IN PART WITHOUT PERMISSION

