










KILLEAN WIND FARM

Figure 5.10

LANDSCAPE DESIGNATIONS WITHIN 20 KM

Reproduced from Ordnance Survey digital data © Crown copyright and database rights 2024. All rights reserved. License number 0100031673.

KEY

-  Site Boundary
-  Study Area 35km
-  Proposed Turbines
-  LVIA Viewpoints
- Landscape Designations and Assets**
-  National Scenic Areas
-  Local Landscape Areas
-  Wild Land Area
- Heritage Designations**
-  Gardens and Designed Landscapes
-  Local Authority Boundary



SCALE - 1:160,000 @ A3

ENVIRONMENTAL IMPACT ASSESSMENT REPORT 2024

THIS DRAWING IS THE PROPERTY OF RENEWABLE ENERGY SYSTEMS LTD. AND NO REPRODUCTION MAY BE MADE IN WHOLE OR IN PART WITHOUT PERMISSION

