










KILLEAN WIND FARM

FIGURE 5.32

CUMULATIVE ZTV WITH OPERATIONAL TANGY AND TANGY EXTENSION

Contains OS data © Crown Copyright and database right 2024.

KEY

-  Site Boundary
 -  Study Area 35km
 -  Proposed Turbines
 -  Operational Wind Farm
 -  LVIA Viewpoints
 -  Local Authority Boundary
- Wind Farms Theoretically Visible
-  Proposed Killean Wind Farm Visible Only
 -  Other Operational Wind Farms Visible Only (Tangy I & II)
 -  Combined Visibility of Proposed Killean Wind Farm Other Operational Wind Farms



SCALE - 1:275,000 @ A3

ENVIRONMENTAL IMPACT ASSESSMENT REPORT 2024

THIS DRAWING IS THE PROPERTY OF RENEWABLE ENERGY SYSTEMS LTD. AND NO REPRODUCTION MAY BE MADE IN WHOLE OR IN PART WITHOUT PERMISSION

