













KILLEAN WIND FARM

Figure 5.11

LANDSCAPE DESIGNATIONS TO 20 KM WITH BLADE TIP ZTV AND VIEWPOINTS

Reproduced from Ordnance Survey digital data
© Crown copyright and database rights 2024.
All rights reserved. License number 0100031673.

KEY

-  Site Boundary
-  Study Area 35km
-  Proposed Turbines
-  LVIA Viewpoints
- Landscape Designations**
-  National Scenic Areas
-  Local Landscape Areas
-  Wild Land Area
- Heritage Designations**
-  Gardens and Designed Landscapes
-  Local Authority Boundary
- Blade Tip Zone of Theoretical Visibility (180m)**
-  1 to 3 turbines visible
-  4 to 6 turbines visible
-  7 to 9 turbines visible



SCALE - 1:160,000 @ A3

ENVIRONMENTAL IMPACT ASSESSMENT REPORT 2024

THIS DRAWING IS THE PROPERTY OF RENEWABLE ENERGY SYSTEMS LTD. AND NO REPRODUCTION MAY BE MADE IN WHOLE OR IN PART WITHOUT PERMISSION

