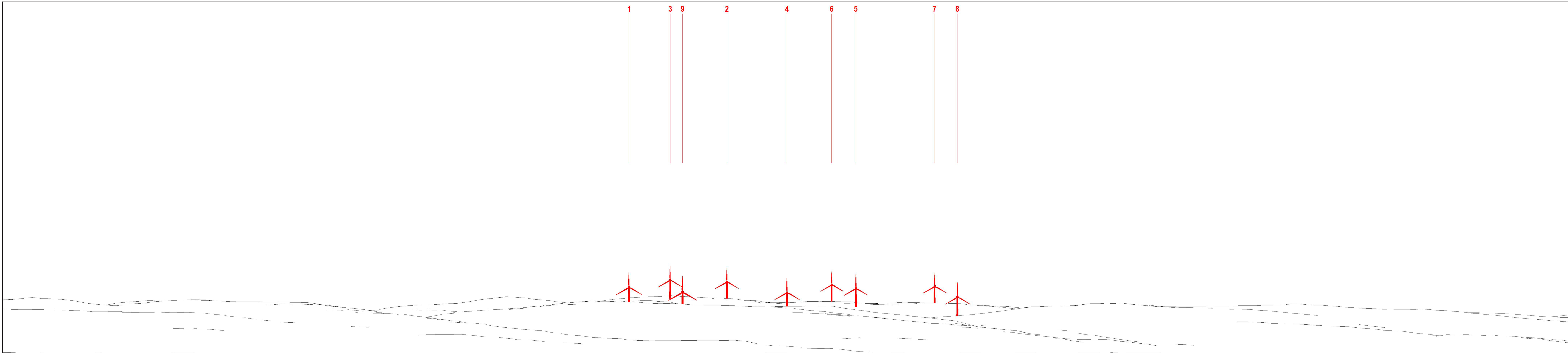


**Cumulative Wireline Drawing** **KEY:** Proposed Killean Wind Farm Operational Schemes Schemes Consented/Under construction Schemes In Planning

**Viewpoint Information** OS Reference: E165385 N649093 Distance to nearest turbine: 7503m (T9) Angle of view: 90° (cylindrical) Camera: Nikon Corporation  
 Ground level: 1m (AOD) Bearing to centre of photograph: 122.7° Principal distance: 812.5mm Lens: 50mm Fixed Focal Lens  
 Paper size: 841 x 297 mm (half A1) Height: 1.5m Date & Time: 03/11/2023 14:40  
 Correct printed image size: 820 x 260mm







**Wireline Drawing**

**KEY:** Proposed Killean Wind Farm

**Viewpoint Information** OS Reference: E165385 N649093  
Ground level: 1m (AOD)

Distance to nearest turbine: 7503m (T9)  
Bearing to centre of photograph: 122.7°

Angle of view: 53.5° (planar)  
Principal distance: 812.5mm  
Paper size: 841 x 297 mm (half A1)  
Correct printed image size: 820 x 260mm

Camera: Nikon Corporation  
Lens: 50mm Fixed Focal Lens  
Height: 1.5m  
Date & Time: 03/11/2023 14:40



(Sheet B)  
LVIA Viewpoint 6 – Ardmish Bay Jetty (Gigha)  
Figure 5.42 Drawing number P23-0967





Photomontage

**Viewpoint Information**

OS Reference: E165385 N649093  
Ground level: 1m (AOD)

Distance to nearest turbine: 7503m (T9)  
Bearing to centre of photograph: 122.7°

Angle of view: 53.5° (planar)  
Principal distance: 812.5mm  
Paper size: 841 x 297 mm (half A1)  
Correct printed image size: 820 x 260mm

Camera: Nikon Corporation  
Lens: 50mm Fixed Focal Lens  
Height: 1.5m  
Date & Time: 03/11/2023 14:40

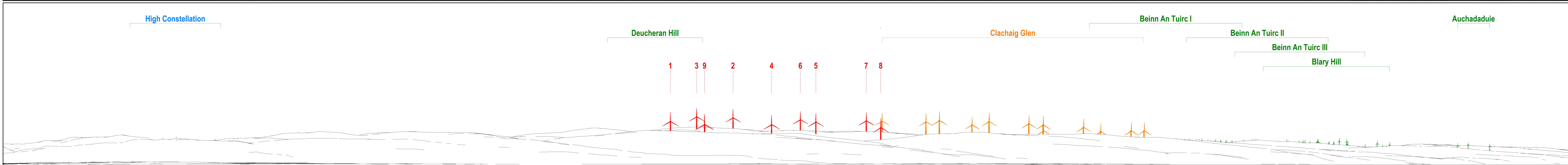



KILLEAN WIND FARM



(Sheet C)  
LVIA Viewpoint 6 – Ardmish Bay Jetty (Gigha)  
Figure 5.42 Drawing number P23-0967





**Cumulative Wireline Drawing**

**KEY:** Proposed Killean Wind Farm Operational Schemes Schemes Consented/Under construction Schemes In Planning

**Viewpoint Information** OS Reference: E165385 N649093  
Ground level: 1m (AOD)

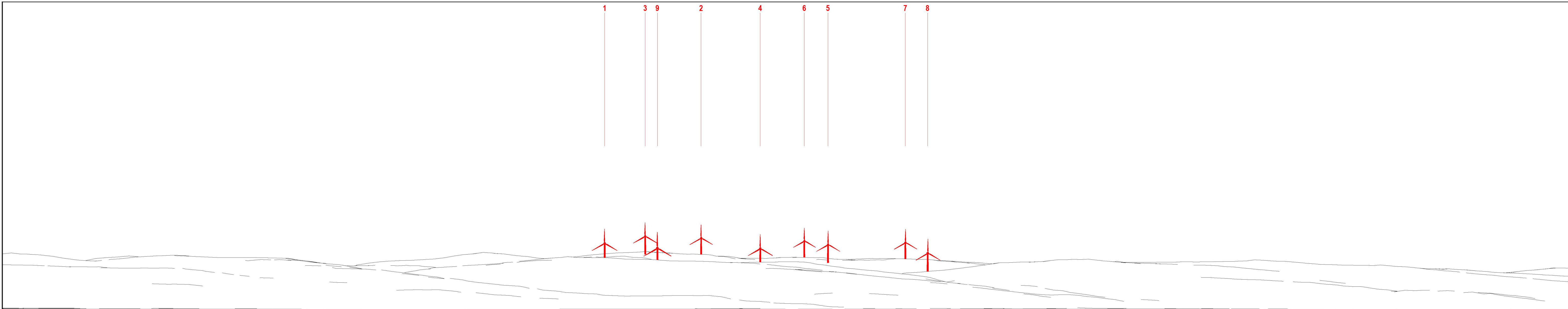
Distance to nearest turbine: 7503m (T9)  
Bearing to centre of photograph: 123.7°

Angle of view: 90° (cylindrical)  
Principal distance: 812.5mm  
Paper size: 841 x 297 mm (half A1)  
Correct printed image size: 820 x 260mm

Camera: Nikon Corporation  
Lens: 50mm Fixed Focal Lens  
Height: 1.5m  
Date & Time: 03/11/2023 17:20







Wireline Drawing

KEY: Proposed Killean Wind Farm

**Viewpoint Information**  
 OS Reference: E165385 N649093  
 Ground level: 1m (AOD)

Distance to nearest turbine: 7503m (T9)  
 Bearing to centre of photograph: 123.7°

Angle of view: 53.5° (planar)  
 Principal distance: 812.5mm  
 Paper size: 841 x 297 mm (half A1)  
 Correct printed image size: 820 x 260mm

Camera: Nikon Corporation  
 Lens: 50mm Fixed Focal Lens  
 Height: 1.5m  
 Date & Time: 03/11/2023 17:20



KILLEAN WIND FARM



(Sheet E)  
 LVIA Viewpoint 6 - Ardmish Bay Jetty (Gigha)  
 Figure 5.42 Drawing number P23-0967





Photomontage

**Viewpoint Information**

KILLEAN WIND FARM

OS Reference: E165385 N649093  
Ground level: 1m (AOD)

Distance to nearest turbine: 7503m (T9)  
Bearing to centre of photograph: 123.7°

Angle of view: 53.5° (planar)  
Principal distance: 812.5mm  
Paper size: 841 x 297 mm (half A1)  
Correct printed image size: 820 x 260mm

Camera: Nikon Corporation  
Lens: 50mm Fixed Focal Lens  
Height: 1.5m  
Date & Time: 03/11/2023 17:20

