










KILLEAN WIND FARM

FIGURE 5.30

CUMULATIVE ZTV WITH OPERATIONAL BLARY HILL, AUCHADADIUE, BEINN AN TUIRC, BEINN AN TUIRC EXTENSION AND BEINN AN TUIRC PHASE 3

Contains OS data © Crown Copyright and database right 2024.

KEY

-  Site Boundary
 -  Study Area 35km
 -  Proposed Turbines
 -  Other Operational Wind Farms
 -  LVIA Viewpoints
 -  Local Authority Boundary
- Wind Farms Theoretically Visible
-  Proposed Killean Wind Farm Visible Only
 -  Other Operational Wind Farms Visible Only (Blary Hill, Auchadaduie, Beinn An Tuirc, Beinn An Tuirc Extension, Beinn An Tuirc Phase 3)
 -  Combined Visibility of Proposed Killean Wind Farm Other Operational Wind Farms



SCALE - 1:275,000 @ A3

ENVIRONMENTAL IMPACT ASSESSMENT REPORT 2024

THIS DRAWING IS THE PROPERTY OF RENEWABLE ENERGY SYSTEMS LTD. AND NO REPRODUCTION MAY BE MADE IN WHOLE OR IN PART WITHOUT PERMISSION

